












ISRAELI DEMOLITION OF PALESTINIAN PROPERTIES IN THE WEST BANK SINCE CONSTRUCTION OF ISRAEL'S WALL

-  Green Line (1967 Pre-Occupation Border) (approximately 320 km)
-  Israel's Wall (completed or under construction as of September 2004)
-  Israel's Wall as approved by Israeli Government (June 30, 2004) (652 km) www.seamzone.mod.gov.il/Pages/ENG/route.htm
-  Projected Israeli Wall based on Israeli Army Descriptions (132km)
-  Ma'ale Adumim Wall proposed by Israeli Army (48km)
-  Projected Israeli Wall demanded by Settler Organizations
-  Expected Rerouting of Israel's Wall according to Israeli Military Orders (Barta East)
-  Israeli Colony (Settlement)
-  Occupied Palestinian Territory *de facto* Annexed into Israel
-  1 - 10 Home/Property Demolitions (occurred and pending)
-  > 10

Israel's policy of extensive destruction of Palestinian properties in the Occupied West Bank has increased dramatically since construction of Israel's Wall. Israel's strategy is to annex as much Palestinian land as possible while militarily engaging as many Palestinians as possible, all in an attempt to continue Israel's colonization and theft of Palestinian territory.

NAD-NSU
September 2004

